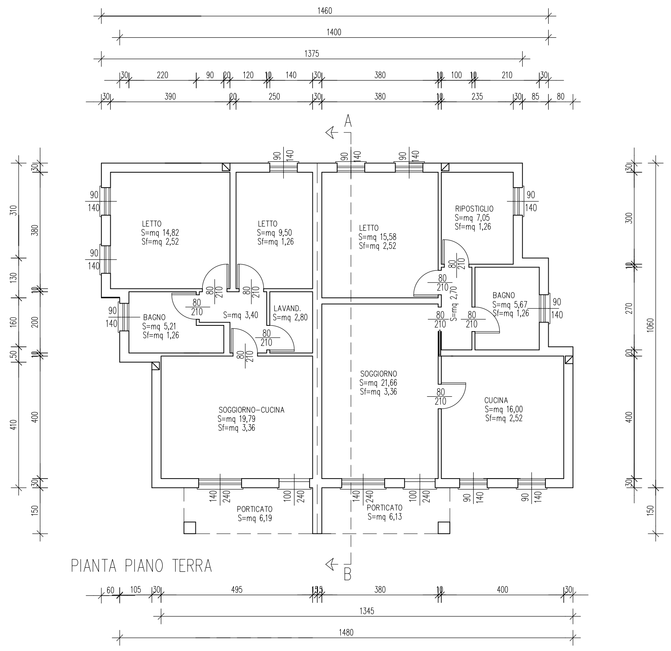

PIANTA PIANO TERRA

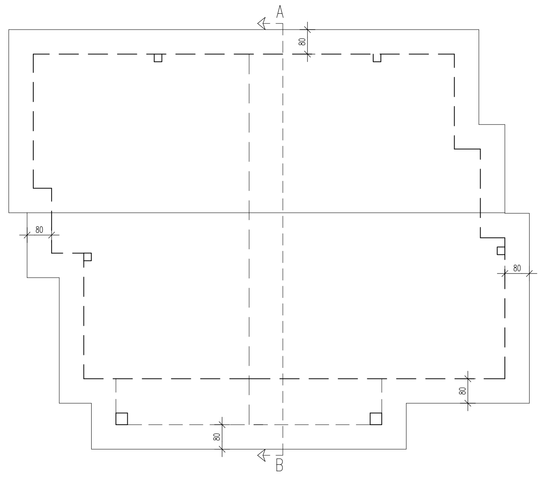

PROSPETTO DEL TETTO

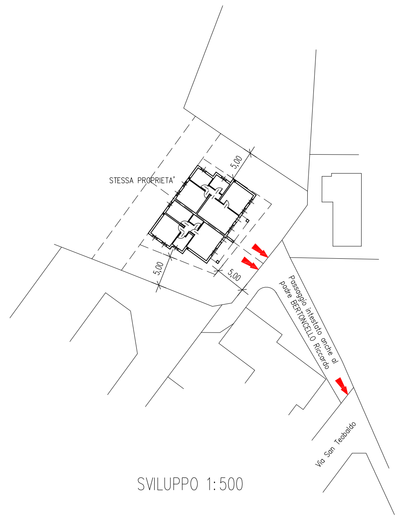

SVILUPPO 1:500

PLANIMETRIA SCALA 1:2000

COMUNE CENSUARIO DI BADIA POLESINE, FOGLIO 9 MAPP. 274

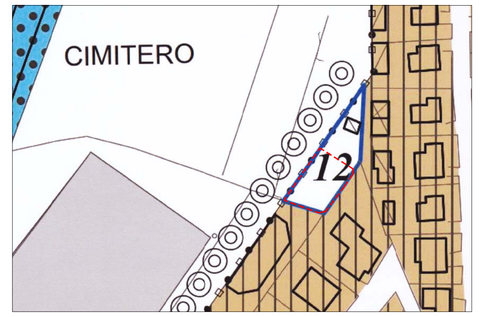

ESTRATTO DEI P.I.

N.B. Le murature sono state calcolate utilizzando lo spessore di cm 30 nominali ai sensi della L.R. 21/96

Spessore reale murature cm 44

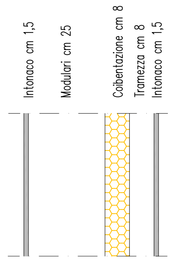

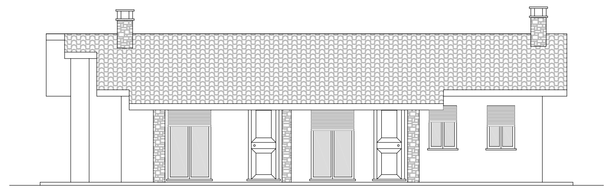

PROSPETTO SUD

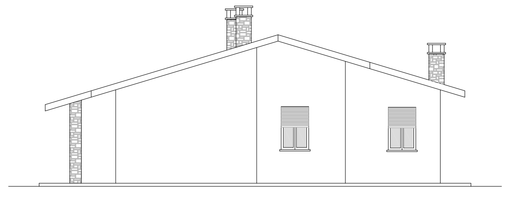

PROSPETTO EST

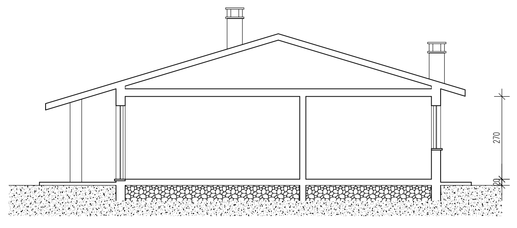

SEZIONE A–B

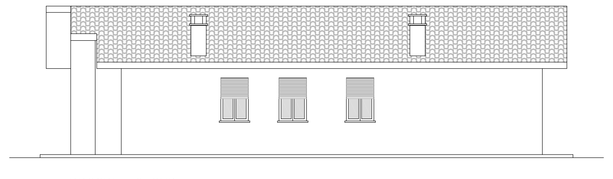

PROSPETTO SUD

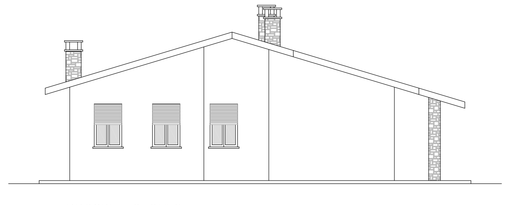

PROSPETTO OVEST

LEGENDA:

LOTTO:

Comune Censuario di BADIA POLESINE

Foglio 9 mapp. 274 per mq 435

Vigente P.I.: zona B2 con I.F.=2,0 mc/mq e Sc < 40%

NUOVA COSTRUZIONE

ml 13,75 x 3,10 = mq 42,62

ml 14,60 x 1,30 = mq 18,98

ml 14,00 x 1,60 = mq 22,40

ml 14,80 x 0,50 = mq 7,40

ml 14,35 x 4,10 = mq 58,84

mq 150,24 x h 2,90 = mc 435,696

Parcheggi L. 122/89:

Vol. fabb. mc 435,696 x 1mq/10mc = mq 43,57 < mq 22,00 x 2

COMUNE DI BADIA POLESINE

Provincia di ROVIGO

PROGETTO: PER LA REALIZZAZIONE DI NUOVA CASA D'ABITAZIONE BIFAMILIARE IN VIA SAN TEOBALDO.

PIANTE SCALA 1:100
ASSETTO DELL'AREA 1:200
ESTRATTO DI MAPPA 1:2000
ESTRATTO DEL P.I.
LEGENDA
SEZIONE SCALA 1:100

TAV. N.

1

IL PROGETTISTA:

SIMONATI Geom. Maurizio

LA DITTA:

BERTONCELLO Emanuele

Studio SIMONATI
Via Roma 22/B - BADIA POLESINE - (RO)
Tel.Fax 0425/51069 - E-mail studiosimonati@gmail.com